


**BHARATHI WOMENS  
COLLEGE  
LABORATORY**

## BIOCHEMISTRY



 GPS Map Camera

**Chennai, Tamil Nadu, India**

LAB, BHARATHI WOMENS COLLEGE-1, Pedariar Koil St, Bundar Rama

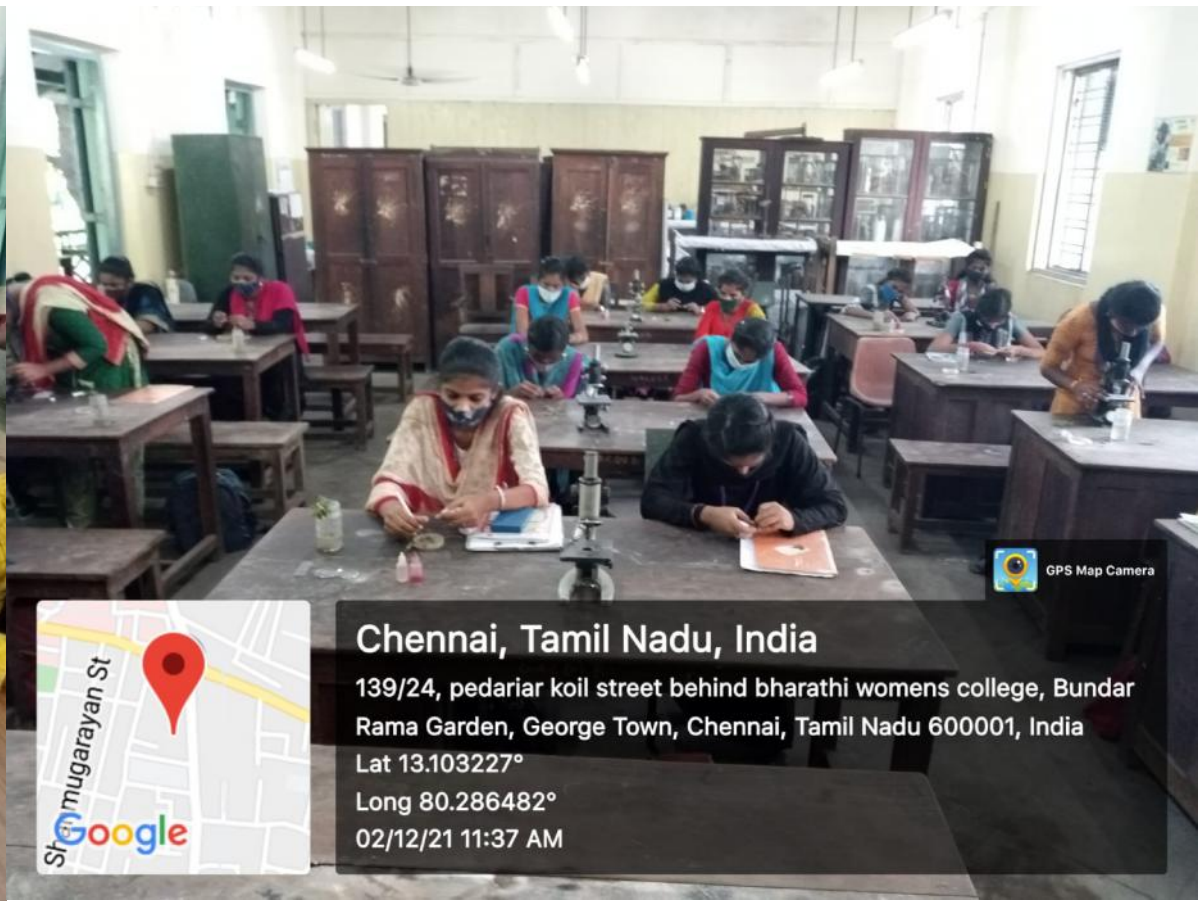
Garden, George Town, Chennai, Tamil Nadu 600001, India

Lat 13.10398°

Long 80.286257°

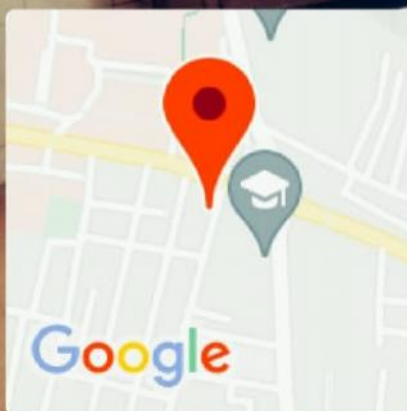
30/11/21 11:23 AM

# BOTANY





# CHEMISTRY LAB



**Chennai, Tamil Nadu, India**

145, Pedariyar Koil St, Bundar Rama Garden, George  
Town, Chennai, Tamil Nadu 600001, India

Lat 13.10427°

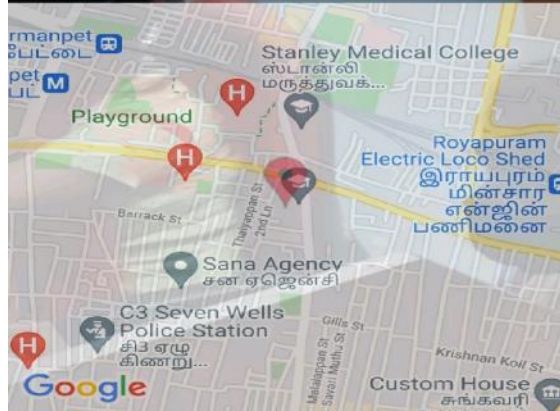
Long 80.285964°

02/12/21 04:24 PM



GPS Map Camera

# COMPUTER SCIENCE



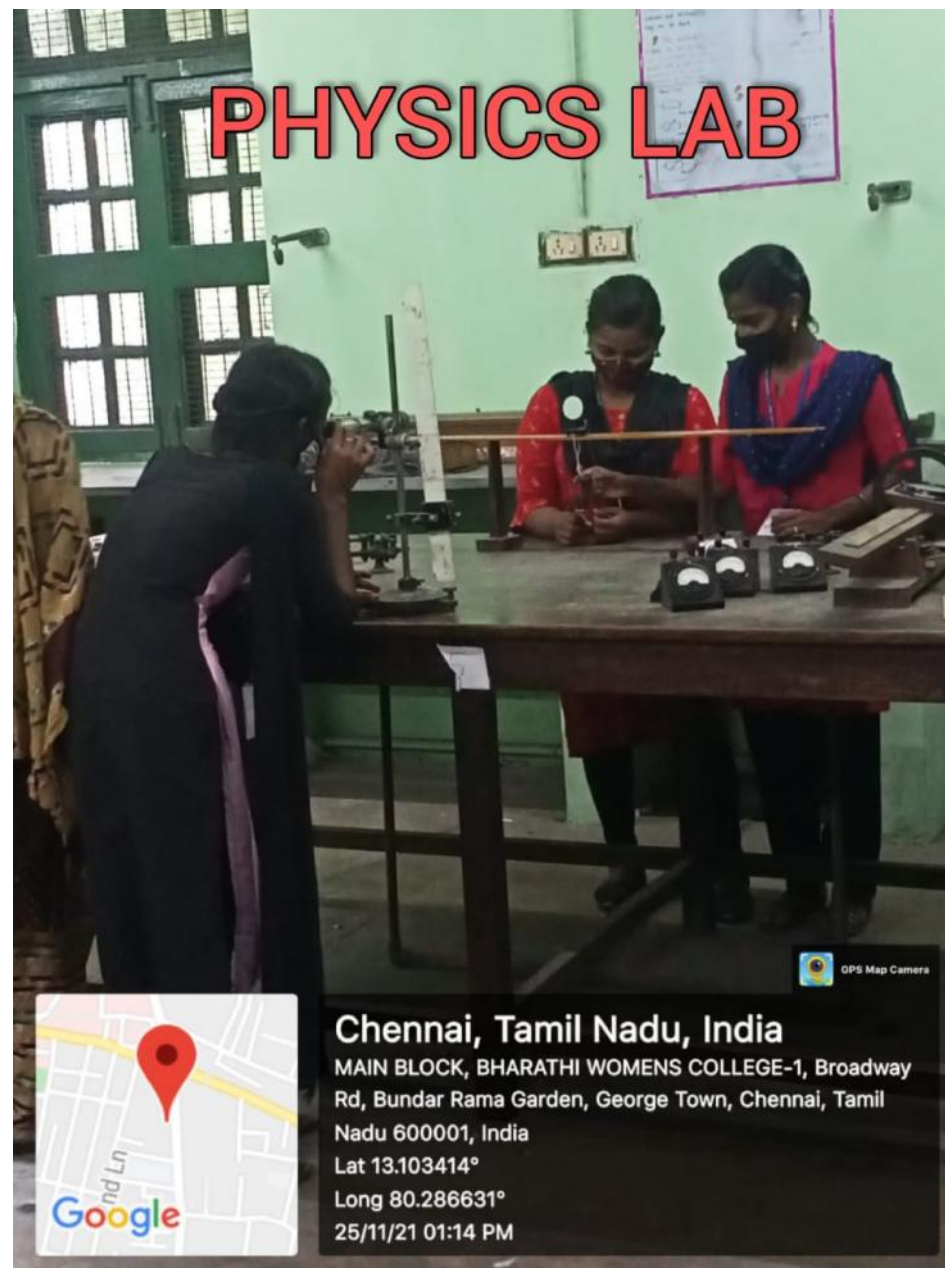
COMPUTER SCIENCE BLOCK, BHARATHI WOMENS COLLEGE-1, Bundar Rama Garden, George Town, Chennai, Tamil Nadu 600001, India

	Decimal	DMS
Latitude	13.103491	13°6'12" N
Longitude	80.286304	80°17'10" E

2021-11-30(Tue) 01:59(pm)

30°C  
86°F







# ZOOLOGY LAB



Chennai, Tamil Nadu, India

108, Bundar Rama Garden, George Town, Chennai, Tamil Nadu 600001,  
India

Lat 13.103584°

Long 80.28666°

30/11/21 12:22 PM



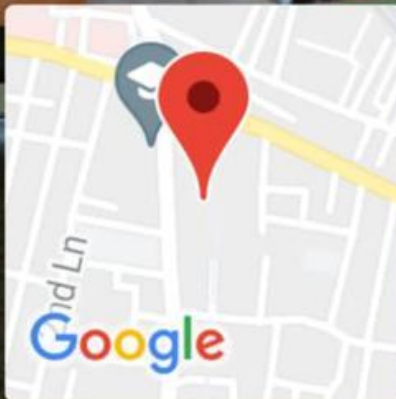
GPS Map Camera



## GEOGRAPHY LAB



GPS Map Camera



### Chennai, Tamil Nadu, India

2nd Lane, Salai Vinayagar Koil St, Kachaleeswarar Garden,  
George Town, Chennai, Tamil Nadu 600001, India

Lat 13.103103°

Long 80.287246°

09/12/21 02:49 PM





GPS Map Camera

**Chennai, Tamil Nadu, India**

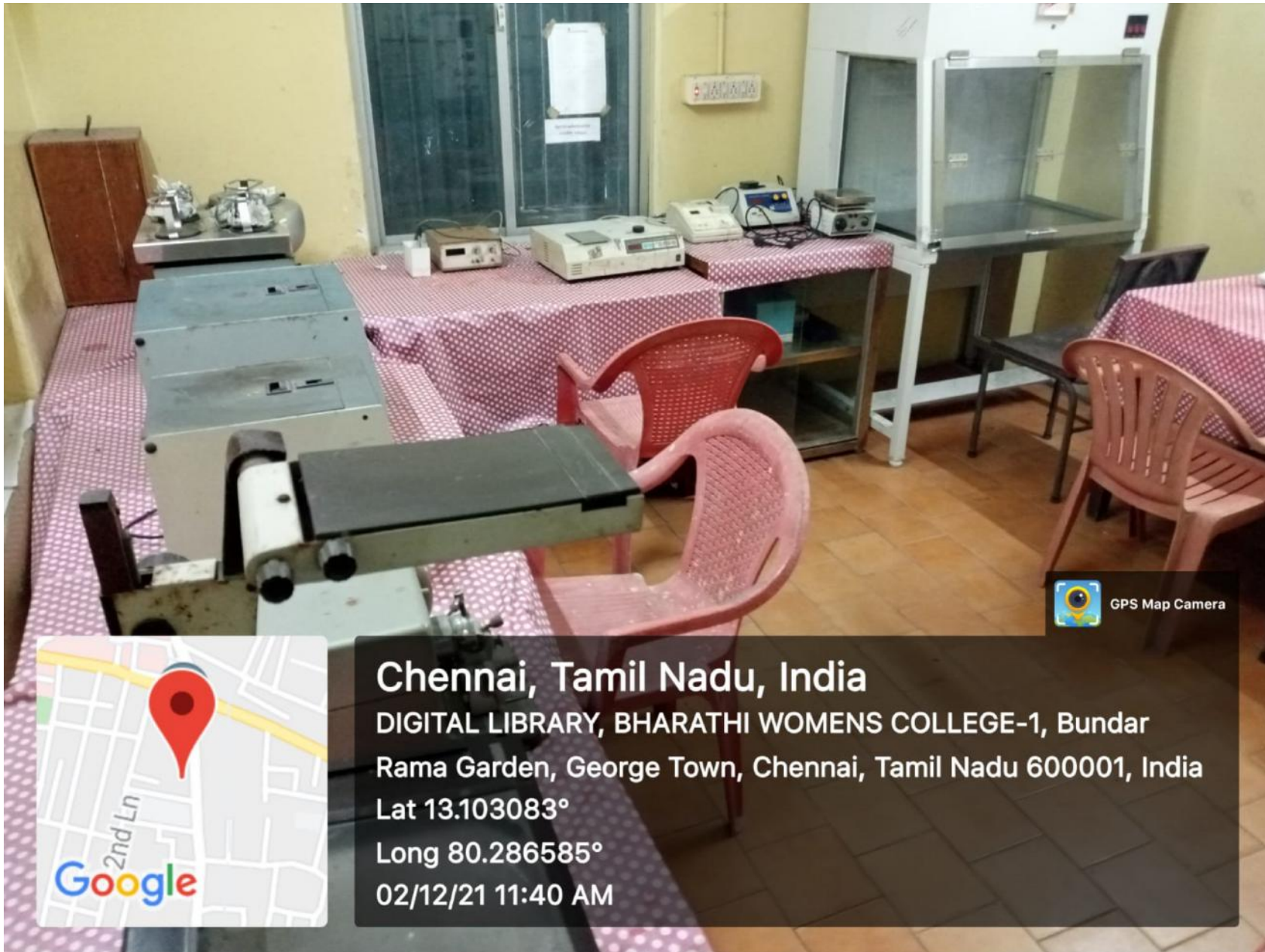
28/136, Pedariyar Koil St, Bundar Rama Garden, George Town, Chennai,  
Tamil Nadu 600001, India

Lat 13.103826°

Long 80.285912°

30/11/21 12:40 PM

Google



GPS Map Camera

**Chennai, Tamil Nadu, India**

**DIGITAL LIBRARY, BHARATHI WOMENS COLLEGE-1, Bundar**

**Rama Garden, George Town, Chennai, Tamil Nadu 600001, India**

**Lat 13.103083°**

**Long 80.286585°**

**02/12/21 11:40 AM**



# BUSINESS LAB



GPS Map Camera

Chennai, Tamil Nadu, India

Bharathi Arts College, Bundar Rama Garden, George Town,

Chennai, Tamil Nadu 600001, India

Lat 13.103216°

Long 80.286698°

06/12/21 12:12 PM

